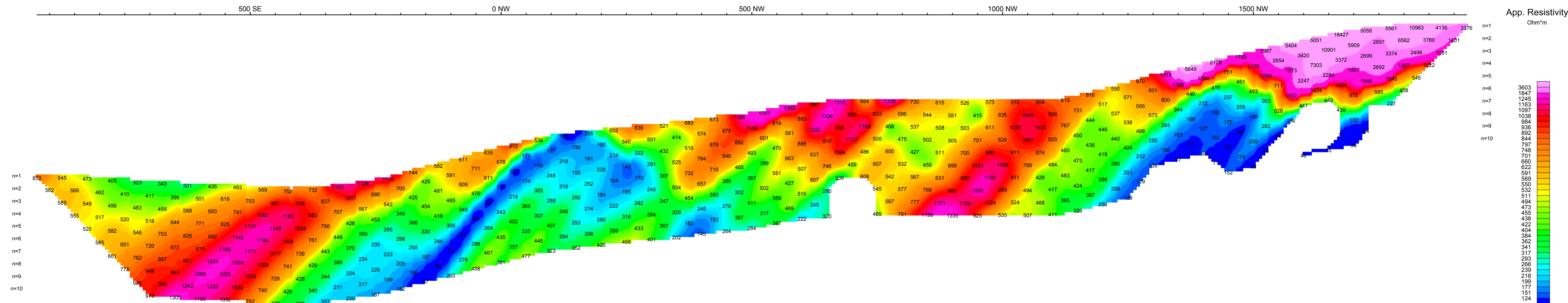
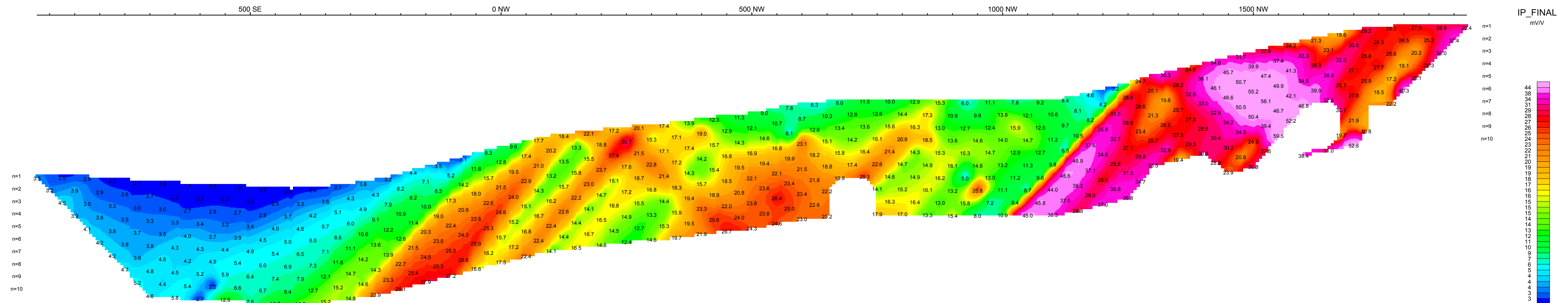


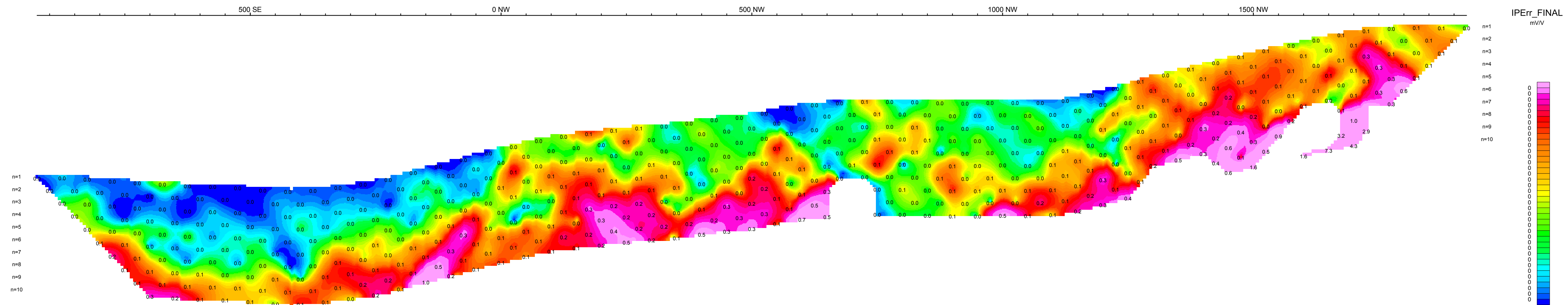
App. Resistivity
Ohm*m



IP_FINAL
mV/V

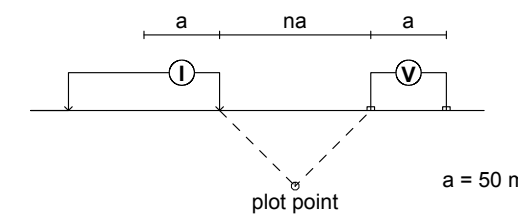


IPErr_FINAL
mV/V



PSEUDOSECTION PLOTS L0 NE

Modified Pole-Dipole Array



Stationary electrode at 1000E (moving W).
Receiver: GDD IP Receiver GRx16
Transmitter: GDD Tx-II 3.6kW
Data File: Layfield IP.xyz
Dates Surveyed : Aug 17 - 18, 2011

FIELD

Scale 1:5000
50 0 50 100 150 200 250 300
(meters)

RADIUS GOLD CORP.

60 MILE PROJECT
LAYFIELD ZONE
L0 NE PSEUDOSECTION PLOTS

DAWSON MINING DISTRICT, YUKON, CANADA
NTS : 116C 02
DATE SURVEYED : August 2011
DRAWN BY: AL / DATE DRAWN: AUG 24

AURORA GEOSCIENCES LTD.